

## Route 11: US 41 - Creekside

11

1	2	3	4	5	6	7	8	9
Government Center	US 41 Golden Gate Pkwy	US 41 Pine Ridge Rd	US 41 Mercato	Creekside Connection W-LinC	US 41 Vanderbilt Boh Rd	US 41 Pine Ridge Rd	US 41 Mooring Line Dr	Government Center
6:00 AM	6:15 AM	6:27 AM	6:32 AM	6:42 AM	6:52 AM	6:59 AM	7:08 AM	7:23 AM
7:00 AM	7:15 AM	7:27 AM	7:32 AM	7:42 AM	7:52 AM	7:59 AM	8:08 AM	8:23 AM
7:30 AM	7:45 AM	7:57 AM	8:02 AM	8:15 AM	8:25 AM	8:32 AM	8:41 AM	8:56 AM
8:30 AM	8:45 AM	8:57 AM	9:02 AM	9:15 AM	9:25 AM	9:32 AM	9:41 AM	9:56 AM
9:00 AM	9:15 AM	9:27 AM	9:32 AM	9:45 AM	9:55 AM	10:02 AM	10:11 AM	10:26 AM
10:00 AM	10:15 AM	10:27 AM	10:32 AM	10:45 AM	10:55 AM	11:02 AM	11:11 AM	11:26 AM
10:35 AM	10:53 AM	11:05 AM	11:14 AM	11:23 AM	11:36 AM	11:44 AM	11:53 AM	12:08 PM
11:35 AM	11:53 AM	12:05 PM	12:14 PM	12:23 PM	12:36 PM	12:44 PM	12:53 PM	1:08 PM
12:15 PM	12:33 PM	12:45 PM	12:52 PM	1:06 PM	1:18 PM	1:26 PM	1:35 PM	1:51 PM
1:15 PM	1:33 PM	1:45 PM	1:52 PM	2:06 PM	2:18 PM	2:26 PM	2:35 PM	2:51 PM
2:00 PM	2:18 PM	2:30 PM	2:37 PM	2:46 PM	2:58 PM	3:06 PM	3:15 PM	3:31 PM
3:00 PM	3:18 PM	3:30 PM	3:37 PM	3:46 PM	3:58 PM	4:06 PM	4:15 PM	4:31 PM
3:45 PM	4:05 PM	4:16 PM	4:25 PM	4:39 PM	4:51 PM	4:59 PM	5:08 PM	5:24 PM
4:45 PM	5:05 PM	5:16 PM	5:25 PM	5:39 PM	5:51 PM	5:59 PM	6:08 PM	6:24 PM
5:30 PM	5:47 PM	5:58 PM	6:05 PM	6:19 PM	6:31 PM	6:39 PM	6:48 PM	7:04 PM
6:30 PM	6:47 PM	6:58 PM	7:05 PM	7:19 PM	7:31 PM	7:39 PM	7:48 PM	8:04 PM
7:20 PM	7:38 PM	7:50 PM	7:57 PM	8:06 PM	8:16 PM	8:24 PM	8:32 PM	8:48 PM

Sunday times are highlighted above. / Horario de domingos esta destacados arriba.

Route 11 – We have added additional trips throughout the day to increase frequency along this route. We have also increased connections at the Creekside Transfer Station with the LinC to connect Collier Area Transit with Lee County Transit.

## Route 12: Airport Rd - Creekside

12

1	2	3	4	5	6	7	8	9
Government Center	Airport Rd Radio Rd	Airport Rd Pine Ridge	Airport Rd Vanderbilt Boh Rd	Creekside Connection W-LinC	Airport Rd Vanderbilt Boh Rd	Airport Rd Pine Ridge	Airport Rd Golden Gate Pkwy	Government Center
6:05 AM	6:14 AM	6:23 AM	6:30 AM	6:41 AM	6:53 AM	7:02 AM	7:07 AM	7:22 AM
7:30 AM	7:39 AM	7:48 AM	7:57 AM	8:15 AM	8:29 AM	8:38 AM	8:43 AM	8:53 AM
9:00 AM	9:09 AM	9:18 AM	9:27 AM	9:43 AM	9:55 AM	10:04 AM	10:09 AM	10:19 AM
10:35 AM	10:46 AM	10:57 AM	11:08 AM	11:21 AM	11:33 AM	11:43 AM	11:49 AM	12:05 PM
12:20 PM	12:31 PM	12:42 PM	12:53 PM	1:06 PM	1:20 PM	1:30 PM	1:36 PM	1:52 PM
2:00 PM	2:11 PM	2:22 PM	2:33 PM	2:46 PM	3:01 PM	3:11 PM	3:17 PM	3:33 PM
3:45 PM	3:56 PM	4:07 PM	4:18 PM	4:32 PM	4:47 PM	4:57 PM	5:03 PM	5:19 PM
5:30 PM	5:41 PM	5:52 PM	6:03 PM	6:20 PM	6:32 PM	6:41 PM	6:46 PM	7:00 PM

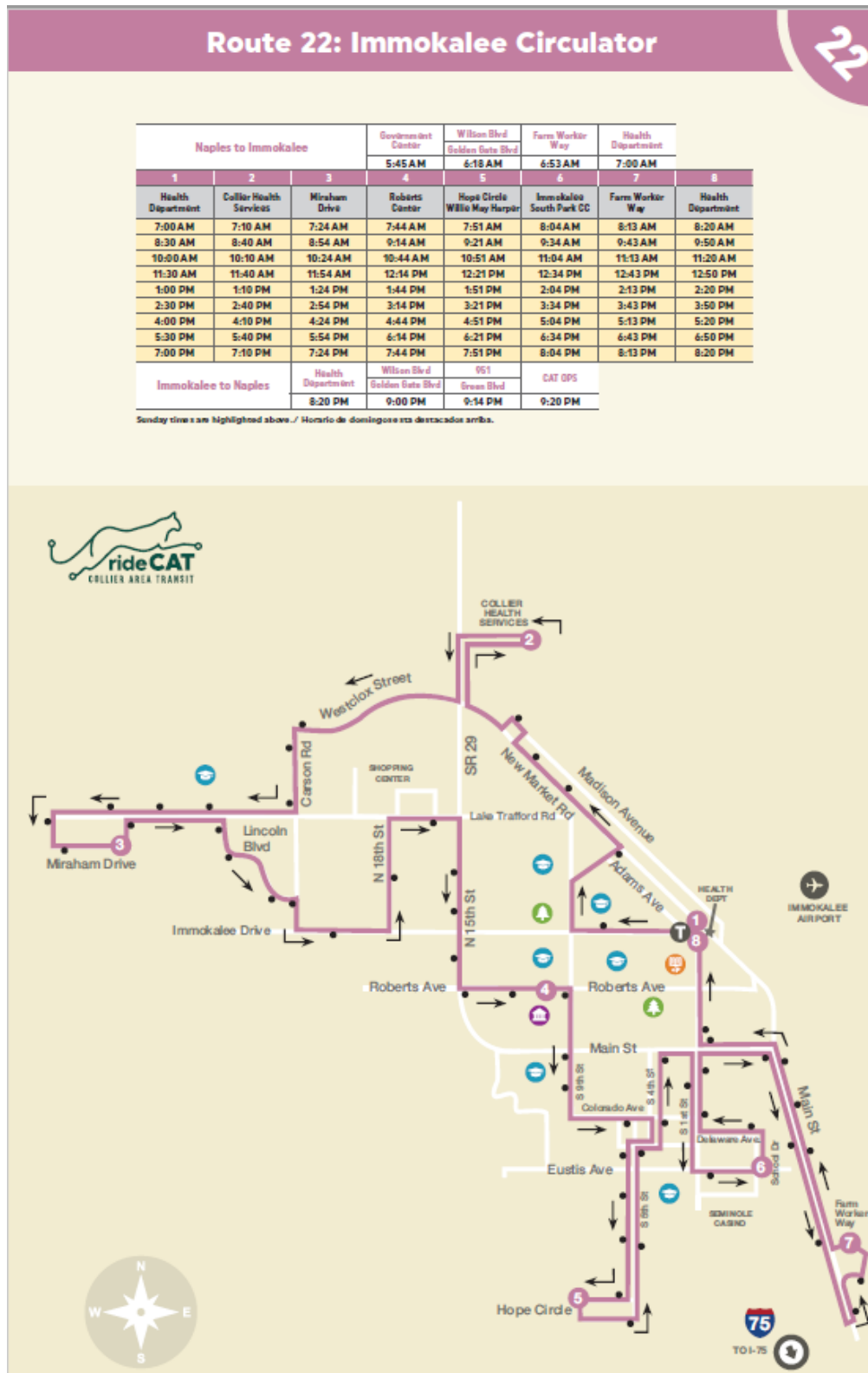
Sunday times are highlighted above. / Horario de domingos esta destacados arriba.

Route 12 – We have removed one trip from the schedule that previously left the Government Center at 6:30 AM.

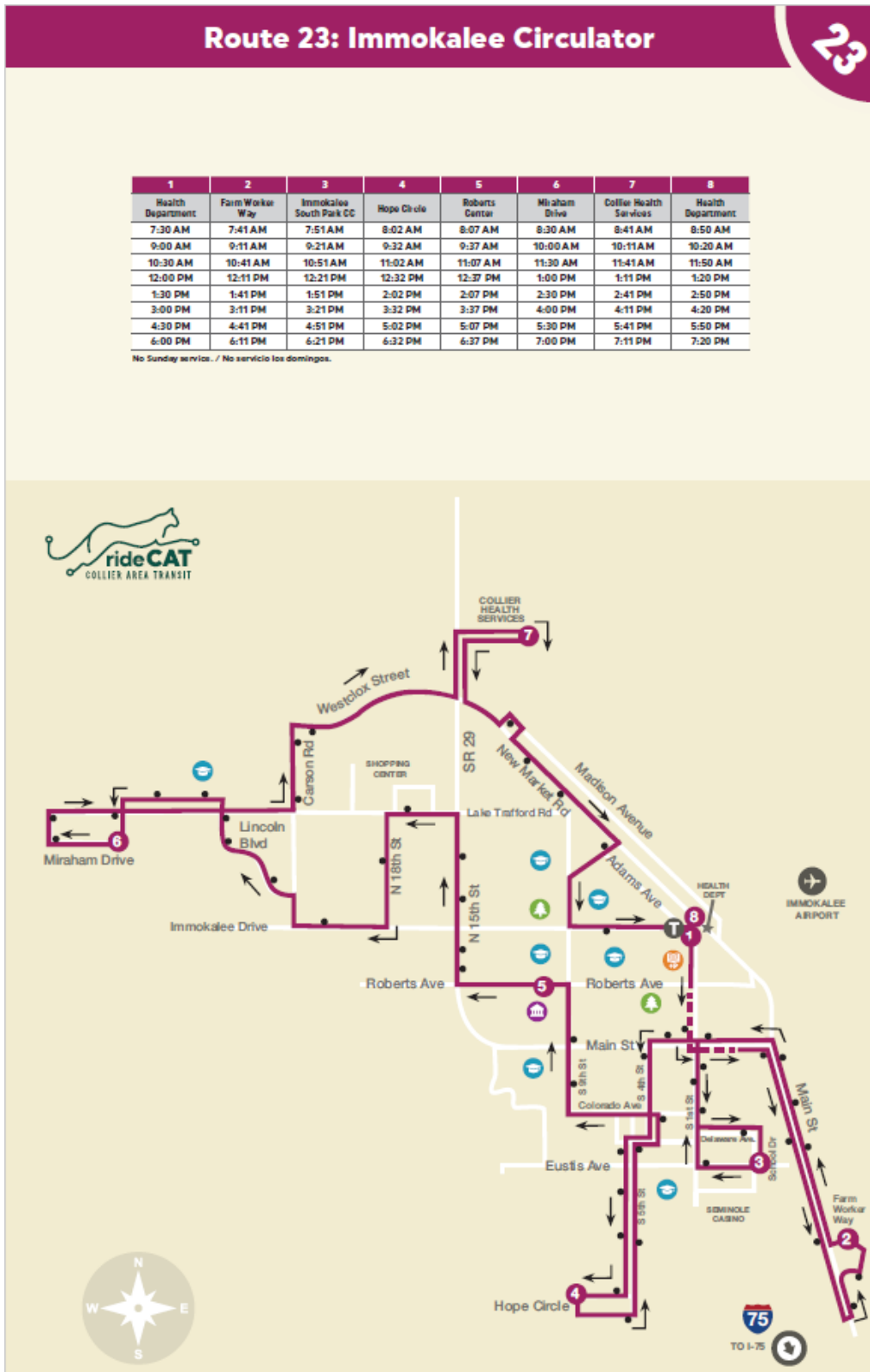


Route 17 – A new path has been created with an adjusted timetable. Service that was previously provided on US41 is now covered by Route 24.

**\*Route 18 has been removed from service, riders may now use Route 17 or Route 24 in order to make the previous connections covered by Route 18.**



Route 22 – This route has been redesigned as part of a bidirectional loop running in the opposite direction as our updated Route 23. There are new timepoints and stops being added, shown in the above map, that will help provide service across Immokalee.



Route 23 – This route has been redesigned as a part of a bidirectional loop running in the opposite direction as the updated Route 22. There are new timepoints and stops being added, shown in the above map, that will help provide service across Immokalee.

Route 24: Government Center - Charlee Estates								
1	2	3	4	5	6	7	8	9
Government Center	Floridian Ave John St	Super Walmart	US 41 Charlee Estates	Sunny Grove	Super Walmart	Floridian Ave Hardee St	US 41 Rattle Hammock	Government Center
6:15 AM	6:24 AM	6:38 AM	6:43 AM	6:48 AM	7:04 AM	7:13 AM	7:20 AM	7:26 AM
7:35 AM	7:44 AM	7:58 AM				8:07 AM	8:14 AM	8:20 AM
8:30 AM	8:39 AM	8:53 AM				9:02 AM	9:09 AM	9:15 AM
9:25 AM	9:34 AM	9:48 AM				9:57 AM	10:04 AM	10:10 AM
10:20 AM	10:29 AM	10:43 AM				10:52 AM	10:59 AM	11:05 AM
11:15 AM	11:24 AM	11:38 AM	11:43 AM	11:48 AM	12:04 PM	12:13 PM	12:20 PM	12:26 PM
12:36 PM	12:45 PM	12:59 PM				1:08 PM	1:15 PM	1:21 PM
1:31 PM	1:40 PM	1:54 PM				2:03 PM	2:10 PM	2:16 PM
2:26 PM	2:35 PM	2:52 PM				3:01 PM	3:08 PM	3:14 PM
3:24 PM	3:33 PM	3:47 PM	3:52 PM	3:57 PM	4:13 PM	4:22 PM	4:29 PM	4:35 PM
4:45 PM	4:54 PM	5:08 PM				5:17 PM	5:24 PM	5:30 PM
5:40 PM	5:49 PM	6:03 PM	6:08 PM	6:13 PM	6:29 PM	6:38 PM	6:45 PM	6:51 PM

Sunday times are highlighted above. / Horario de domingos esta destacados arriba.

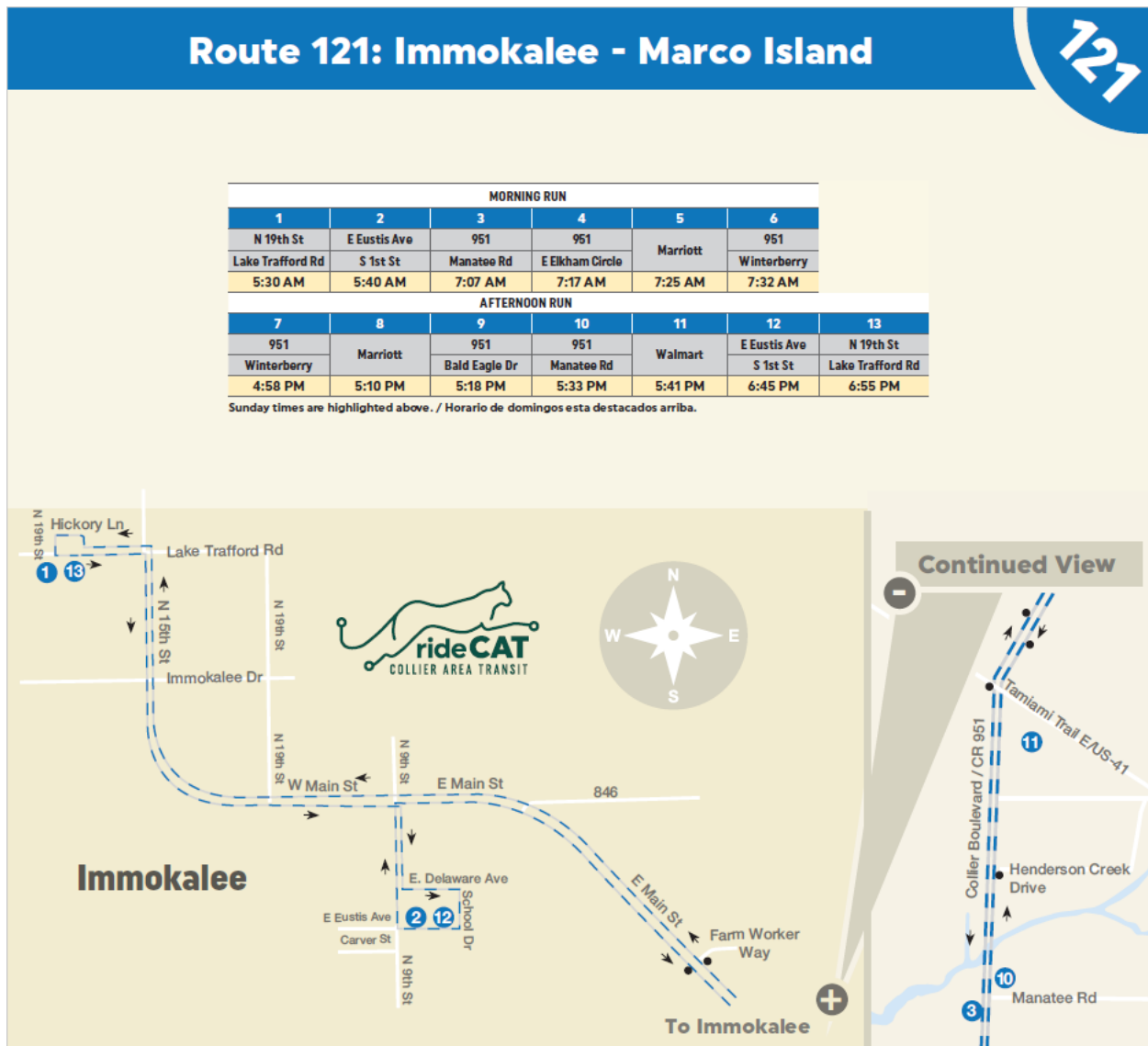
Route 24 – This route will remain on the same path, but now has a new timetable, shown above, that will service from the Government Center to Sunny Grove four times throughout the day, with regular service to the Super Walmart at the intersection of SR29 and US41.

**\*Route 18 has been removed from service, riders may now use Route 17 or Route 24 in order to make the previous connections covered by Route 18.**

Effective November 21<sup>st</sup>, 2021



Route 27 – This route has removed the North Collier Regional Park from service. There are also minor changes to the scheduled times to go along with the new route to make connections at the Creekside Transfer Station.



Route 121 – We have changed the starting point of Route 121 to begin at Lake Trafford Road. Passengers boarding the morning trip at Farm Worker Way will need to use the new bus stop, installed on the opposite side of SR-29 (shown as E Main St.).

If you would like to look into further explanations of the service enhancements provided, and those planned for the future, please reference our Comprehensive Operations Analysis (COA), posted on our website: <https://www.ridecat.com/inside-cat/documents/>